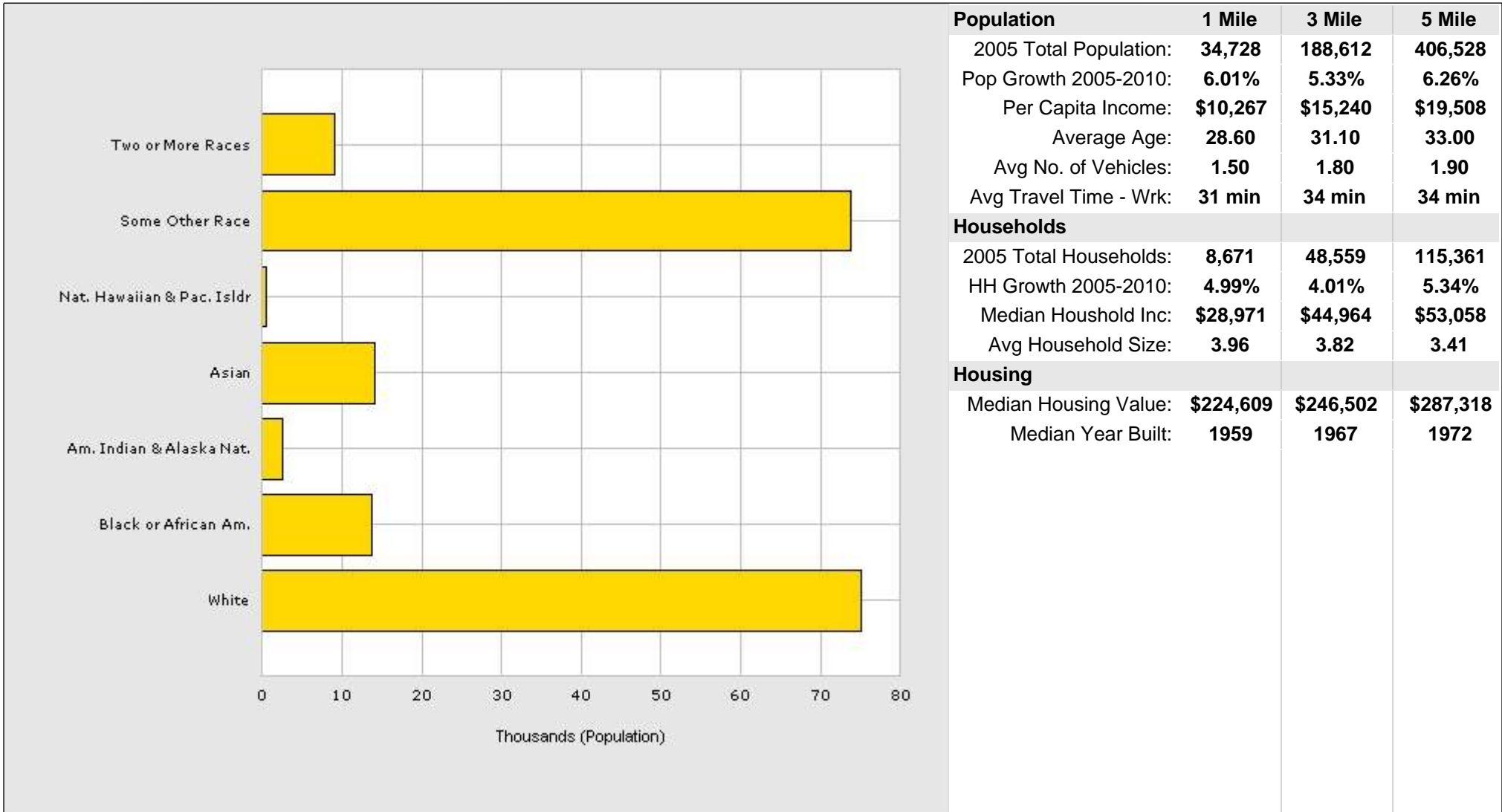


Population by Race for 3 Mile Radius

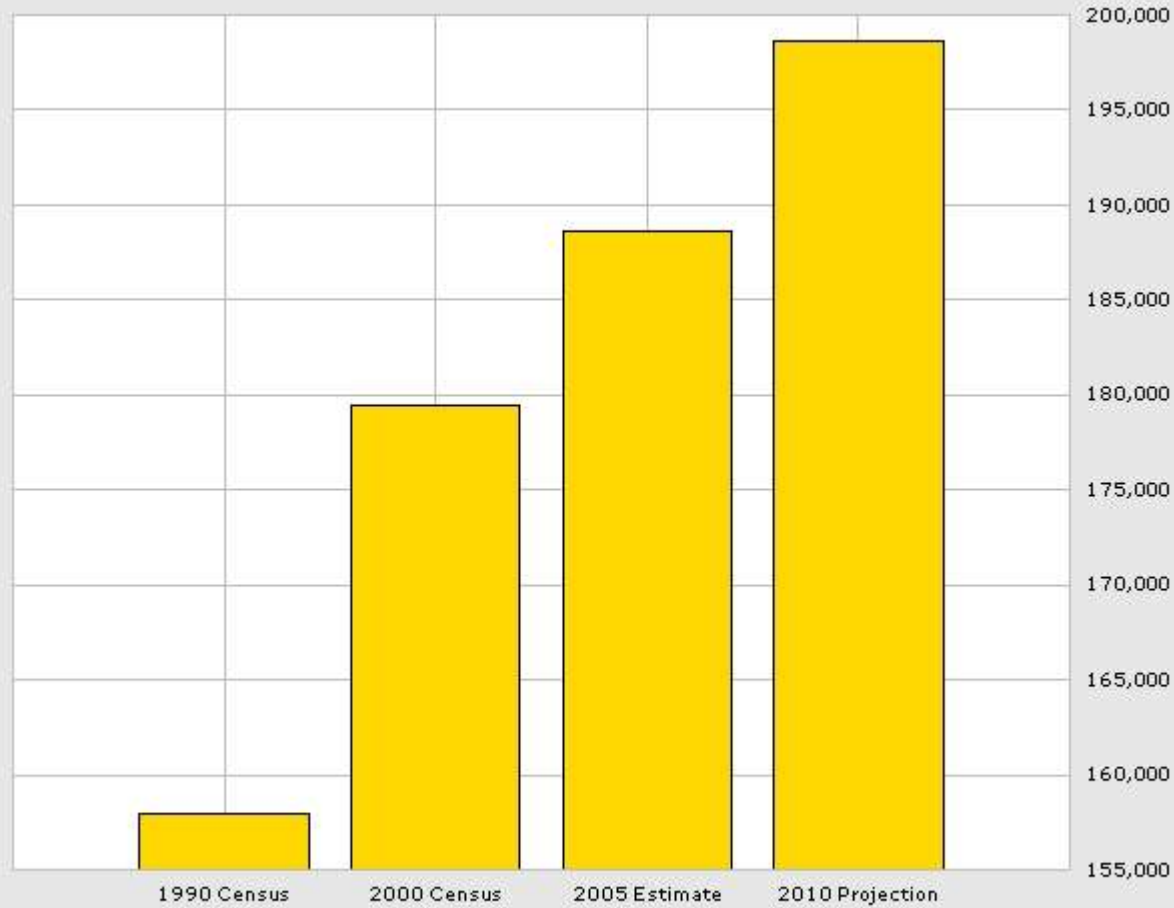
197 E 2nd St, Pomona, CA 91766



	1 Mile	3 Mile	5 Mile
Population			
2005 Total Population:	34,728	188,612	406,528
Pop Growth 2005-2010:	6.01%	5.33%	6.26%
Per Capita Income:	\$10,267	\$15,240	\$19,508
Average Age:	28.60	31.10	33.00
Avg No. of Vehicles:	1.50	1.80	1.90
Avg Travel Time - Wrk:	31 min	34 min	34 min
Households			
2005 Total Households:	8,671	48,559	115,361
HH Growth 2005-2010:	4.99%	4.01%	5.34%
Median Houshold Inc:	\$28,971	\$44,964	\$53,058
Avg Household Size:	3.96	3.82	3.41
Housing			
Median Housing Value:	\$224,609	\$246,502	\$287,318
Median Year Built:	1959	1967	1972

Population for 3 Mile Radius

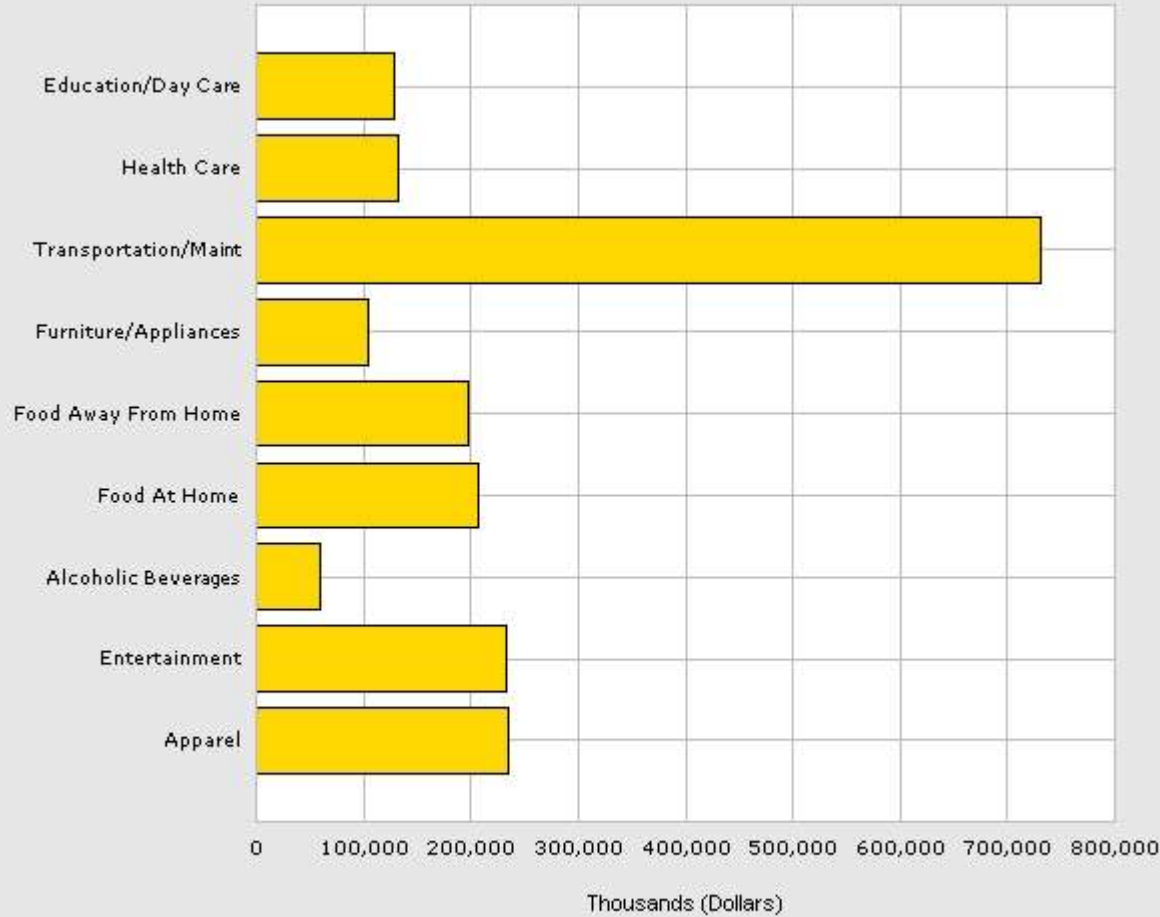
197 E 2nd St, Pomona, CA 91766



Population	1 Mile	3 Mile	5 Mile
2005 Total Population:	34,728	188,612	406,528
Pop Growth 2005-2010:	6.01%	5.33%	6.26%
Per Capita Income:	\$10,267	\$15,240	\$19,508
Average Age:	28.60	31.10	33.00
Avg No. of Vehicles:	1.50	1.80	1.90
Avg Travel Time - Wrk:	31 min	34 min	34 min
Households			
2005 Total Households:	8,671	48,559	115,361
HH Growth 2005-2010:	4.99%	4.01%	5.34%
Median Houshold Inc:	\$28,971	\$44,964	\$53,058
Avg Household Size:	3.96	3.82	3.41
Housing			
Median Housing Value:	\$224,609	\$246,502	\$287,318
Median Year Built:	1959	1967	1972

Consumer Spending Totals for 3 Mile Radius

197 E 2nd St, Pomona, CA 91766



Population	1 Mile	3 Mile	5 Mile
2005 Total Population:	34,728	188,612	406,528
Pop Growth 2005-2010:	6.01%	5.33%	6.26%
Per Capita Income:	\$10,267	\$15,240	\$19,508
Average Age:	28.60	31.10	33.00
Avg No. of Vehicles:	1.50	1.80	1.90
Avg Travel Time - Wrk:	31 min	34 min	34 min
Households			
2005 Total Households:	8,671	48,559	115,361
HH Growth 2005-2010:	4.99%	4.01%	5.34%
Median Household Inc:	\$28,971	\$44,964	\$53,058
Avg Household Size:	3.96	3.82	3.41
Housing			
Median Housing Value:	\$224,609	\$246,502	\$287,318
Median Year Built:	1959	1967	1972